





Surveyor: Zaw La
 Date Visited: 18.8.2016
 Time Visited: 14:30 to 15:30

Weather Condition: cloudy
 The last time of heavy raining: - yesterday

No	Item	Condition	Description and Photos
1	Condition of -		
	(1). Well	Improved <input type="checkbox"/> Same <input checked="" type="checkbox"/> * Worse <input type="checkbox"/> *as last week	Description & Photos: -See ANNEX.1 - Water from both of two wells is clean and can be used for drinking and living. The amount of water in both wells is also being increased during these days. There are four tube wells in the relocation site. Among them, one of the hand pump needs to be repaired, but people can get water from their own tube-wells, one open-well and the rest of two hand pumps.
	(2). Drainage	Improved <input type="checkbox"/> Same <input checked="" type="checkbox"/> * Worse <input type="checkbox"/> *as last week	<u>Description</u> There is some amount of water in the drainage canals due to the rain in these days and some places of stream seem to be blocking at the moment. The stream along the drainage canal may need to be rehabilitated in order to improve the water-flow along the stream. <u>Photos</u> <div style="display: flex; flex-wrap: wrap;"> <div style="width: 50%; text-align: center;"> <p>Near Well No. 1</p>  </div> <div style="width: 50%; text-align: center;"> <p>Near HH No. 48</p>  </div> <div style="width: 50%; text-align: center;"> <p>Near HH No. 1</p>  </div> <div style="width: 50%; text-align: center;"> <p>Near HH No. 1</p>  </div> </div>

			<p>In front of HH No. 1</p> 
(3). Road	<p>Improved <input checked="" type="checkbox"/>*</p> <p>Same <input type="checkbox"/></p> <p>Worse <input type="checkbox"/></p> <p><i>*as last week</i></p>	<p><u>Description</u></p> <p>-The roads are being dry and no problem for walking.</p> <p><u>Photos</u></p>	<div style="display: flex; flex-wrap: wrap;"> <div style="width: 50%;"> <p>Front main road</p>  </div> <div style="width: 50%;"> <p>The right road of relocation site</p>  </div> <div style="width: 50%;"> <p>Middle road</p>  </div> <div style="width: 50%;"> <p>The left road of relocation site</p>  </div> </div>
(4). Garbage Condition	<p>Improved <input type="checkbox"/></p> <p>Same <input checked="" type="checkbox"/>*</p> <p>Worse <input type="checkbox"/></p>	<p><u>Description</u></p>	<ul style="list-style-type: none"> - People do not want to use garbage pit again. - They do not like people to take washing clothes and showering near the well and therefore garbage pit was demolished and water storage tank has been constructed instead of it. -Trash from all houses will be collected by garbage truck biweekly until starting of the community fund. -There is a small vegetable planting field at the backside of Third Row where there were many trashes before the vegetable plantation was started.



N
o
1

Item
(5). Fly proof toilet

Condition
Improved *
Same
Worse
*as last week

Description

-All of the fly proof toilets are used by people.
-Almost all of the fly proof toilets made by wood or bamboo have been lifted up as shown in pictures below and are convenient to use. Some concrete toilets are still needed to be renovated. According to discussion with community people, they would like to repair the concrete toilets by themselves and requested for financial support. JET had already paid for it.

Condition	No. of HHs	
	This week condition	Previous week condition
Level 1	60	60
Level 2	7	7
Level 3	0	0
Level 4	0	0
No Toilet	1	1

<Evaluation Criteria>

Level 1

- Fly proof toilet is not needed to be repaired.
- No/rarely toilet unavailable

Level 2

- Fly proof toilet is needed to be repaired.
- Rarely toilet unavailable




Level 3

- Fly proof toilet is needed to be repaired.
- Often toilet unavailable
- As the result of filling the soil and also due to the heavy rain, some toilets are inconvenience to use.


Level 4

- Fly proof toilet is urgently needed to be repaired.

		<p>-Often toilet unavailable</p> <div style="display: flex; flex-wrap: wrap;"> <div style="width: 50%;"> <p>Level 1</p>  <p>HH No. 6</p> </div> <div style="width: 50%;"> <p>Level 2</p>  <p>HH No. 12</p> </div> <div style="width: 50%;"> <p>Level 3</p>  <p>HH No. 31</p> </div> <div style="width: 50%;"> <p>Level 4</p>  <p>HH No. 35</p> </div> </div>
--	--	--

(6).	Electricity	<p>Improved <input checked="" type="checkbox"/>*</p> <p>Same <input type="checkbox"/></p> <p>Worse <input type="checkbox"/></p> <p><i>*as last week</i></p>	<p><u>Description</u></p> <ul style="list-style-type: none"> -Electricity comes regularly. -Electric poles and transformer are being supported with a good foundation. -There was a hole at an electric pole which was hit by a truck car but the electric pole was renovated. <p><u>Photos</u></p> <div style="display: flex; flex-wrap: wrap;"> <div style="width: 50%;"> <p>In front of HH No. 24</p>  </div> <div style="width: 50%;"> <p>In front of HH No. 24</p>  </div> <div style="width: 100%;">  </div> </div>
------	-------------	---	---

No	Item	Condition	Description and Photos
----	------	-----------	------------------------

2	House Construction	No. of houses not completed (2)	<p><u>Description</u></p> <p>-HH No.5, the construction for kitchen, toilet and water tank seems to be stopped again.</p> 																	
3	Living Status of PAPs (Sold house, renting, etc.)	<p><u>Description</u></p> <p>(1) House ownership (1)-1 No. of house that are owned by PAPs (45) (1)-2 No. of house that were sold (23)</p> <p>(2) Living condition (2)-1 No. of houses where PAPs live (37) (2)-2 No. of houses where original PAPs do not live (28) (2)-3 No. of houses where nobody lives (3)</p> <p>Location Map: See ANNEX.2</p>																		
4	Other issue																			
	(1). Drainage condition for rain water in their compounds	<p><u>Description</u></p> <table border="1" data-bbox="365 1003 946 1262"> <thead> <tr> <th rowspan="2">Condition</th> <th colspan="2">No. of HHs</th> </tr> <tr> <th>This week condition</th> <th>Previous week condition</th> </tr> </thead> <tbody> <tr> <td>Level 1</td> <td>63</td> <td>63</td> </tr> <tr> <td>Level 2</td> <td>5</td> <td>5</td> </tr> <tr> <td>Level 3</td> <td>0</td> <td>0</td> </tr> <tr> <td>Level 4</td> <td>0</td> <td>0</td> </tr> </tbody> </table> <p><Evaluation Criteria></p> <p>Level 1 -No mud and no standing water with their own drainage system in their compound</p> <p>Level 2 -No mud and no standing water in their compound</p> <p>Level 3 - Some or little mud and standing water in their compound</p> <p>Level 4 -A lot of mud and standing water in their compound</p>		Condition	No. of HHs		This week condition	Previous week condition	Level 1	63	63	Level 2	5	5	Level 3	0	0	Level 4	0	0
Condition	No. of HHs																			
	This week condition	Previous week condition																		
Level 1	63	63																		
Level 2	5	5																		
Level 3	0	0																		
Level 4	0	0																		

Photos



4 (2) Plantation

Description

-In front of their compounds, the people planted shady trees, fruit trees, vegetables and floral plants.

Type	No. of HHs	Remarks
Shady tree	21	Albizzia, Indian almond, etc. HH No. 2, 3, 14, 15,16, 17, 18, 19, 20, 23, 25, 26, 27, 32, 33, 39, 41, 44, 48, 58 and 65
Fruit tree	27	Banana, Mango, sugarcane, coconut, citrus, etc. HH No.1, 2, 3, 4, 8, 9, 11, 17, 24, 25, 27, 29, 30, 34, 36, 37, 38, 39, 40, 41, 43, 45, 46, 47, 48, 65 and 67
Vegetable	11	Spices, peas, roselle, etc. HH No. 15, 23, 25, 38, 39, 40, 42,45, 58, 63 and 67
Floral plant	26	Many species. HH No. 2, 9, 14, 15, 17, 18, 19, 21, 26, 27, 30, 31, 32, 33, 38, 39, 40, 41, 42, 43, 47, 48, 58, 59, 62 and 65



4 (3) Livestock

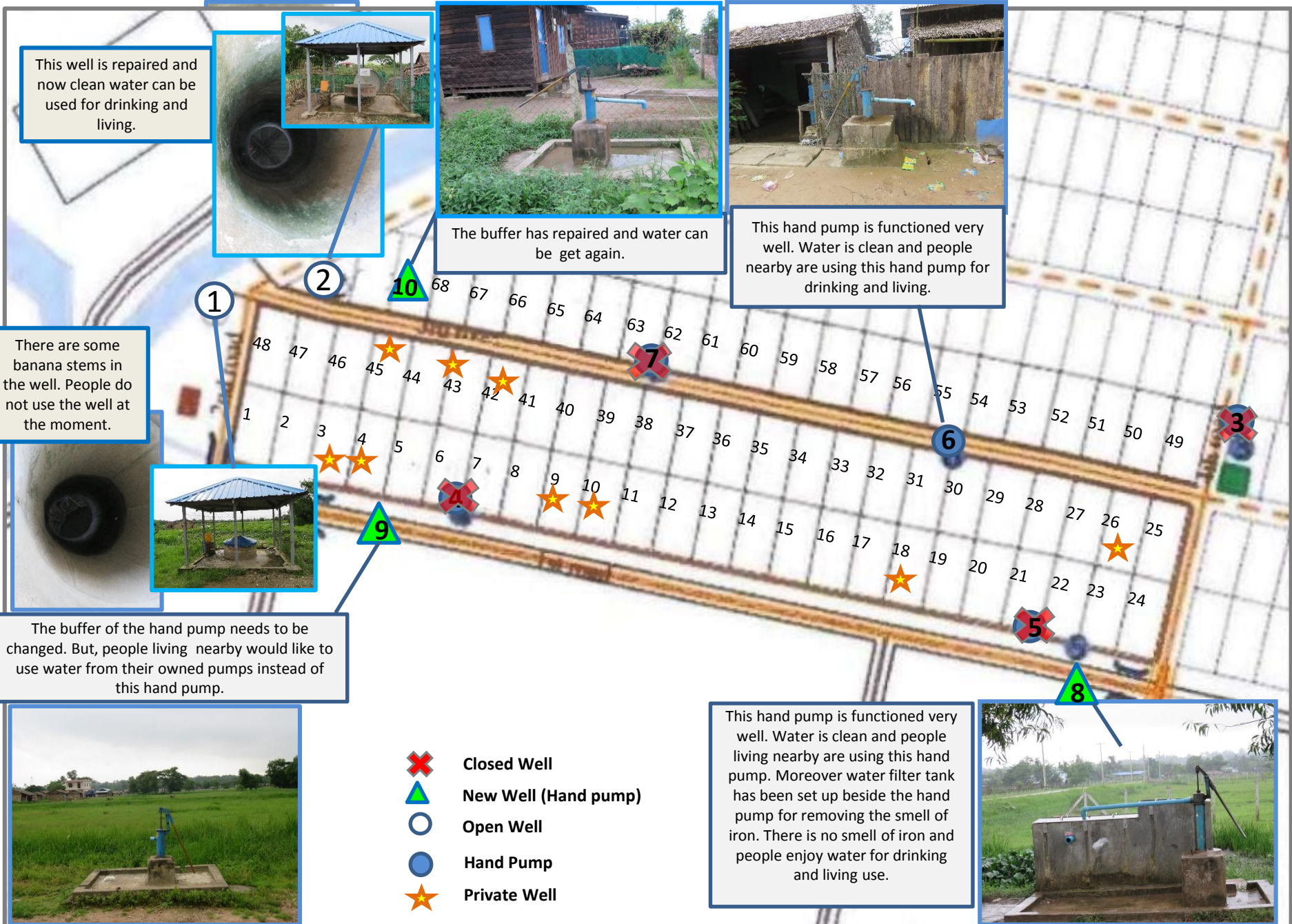
Description

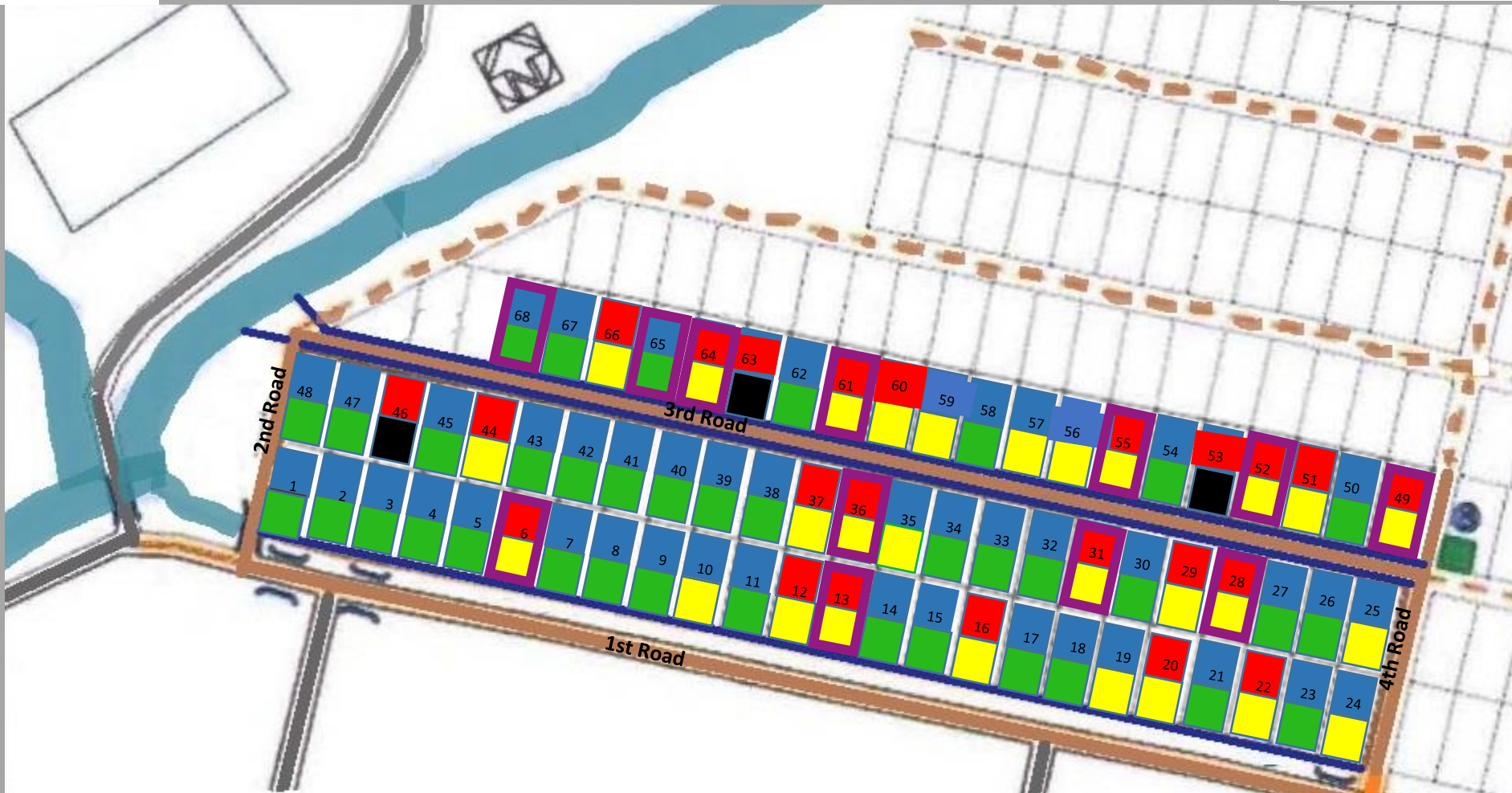
-The people are raising chicken, ducks, goats, pigs and cows.
 -Even though they have cows, some PAPs do not keep their cows in relocation site instead they keep in their farms or other places.

Type	No. of HHs	Remarks
Cow	4	HH No. 1, 42, 47 and 54
Pig	1	HH No. 48
Goat	3	HH No.15, 47, 50
Chicken and ducks	18	HH No. 3, 4, 8, 12, 14, 15, 20, 28, 30, 32, 41, 47, 50, 51, 52, 54, 56 and 62

Photos







-  Main Road
-  Sub-road
-  Proposed Road
-  Existing Road
-  Drainage
-  Creek
-  HHs that are owned by PAPs (45)
-  HHs that were sold (23)
-  HHs where original PAPs are living (37)
-  HHs that are rented by other people (28)
-  HHs where nobody is living (3)
-  HHs that were built by constructor (12)